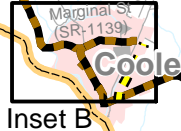
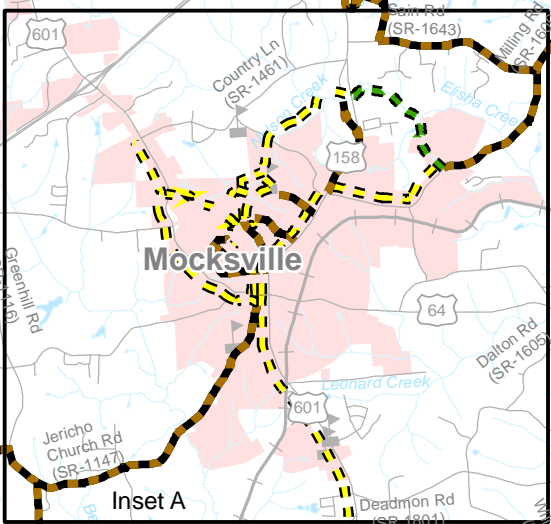
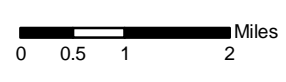


SEE WINSTON-SALEM MPO CTP



- | | |
|-------------------|---------------------------|
| On-road | Multi-Use Paths |
| Existing | Existing |
| Needs Improvement | Needs Improvement |
| Recommended | Recommended |
| Off-road | |
| Existing | Existing Grade Separation |
| Needs Improvement | Proposed Grade Separation |
| Recommended | |



Sheet 4 of 5

Base map date: October 21, 2010

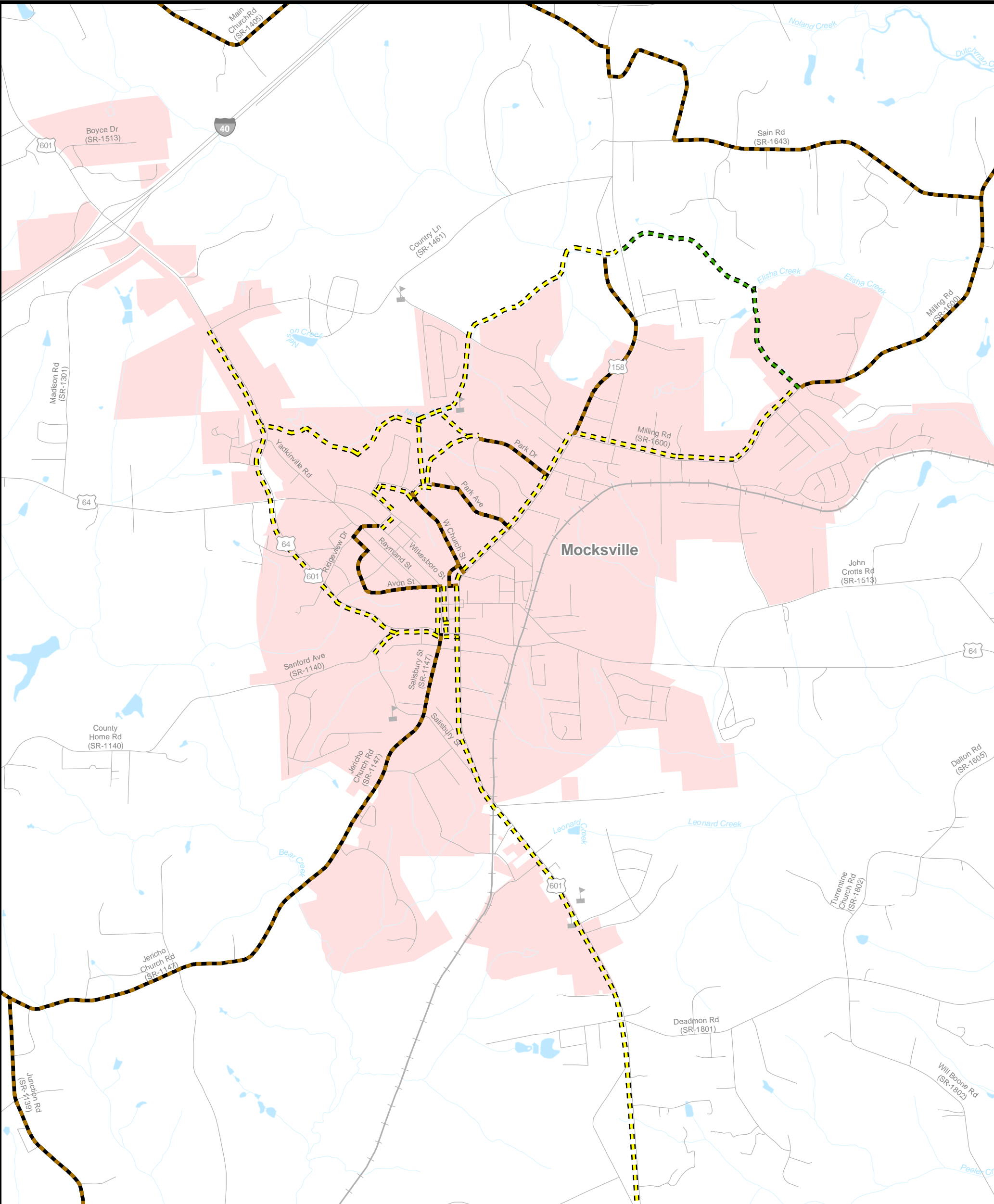
Refer to CTP document for more details

Bicycle Map



Davie County




Comprehensive Transportation Plan
 Plan date: December 19, 2011
 Revised: January 16, 2012






On-road



-  Existing
-  Needs Improvement
-  Recommended


Multi-Use Paths

-  Existing
-  Needs Improvement
-  Recommended

Off-road

-  Existing
-  Needs Improvement
-  Recommended

-  Existing Grade Separation
-  Proposed Grade Separation



Sheet 4A of 5

Base map date: October 21, 2010

Refer to CTP document for more details

**Bicycle Map
(Inset A)**



Davie County

**Comprehensive
Transportation Plan**
Plan date: December 19, 2011
Revised: January 16, 2012