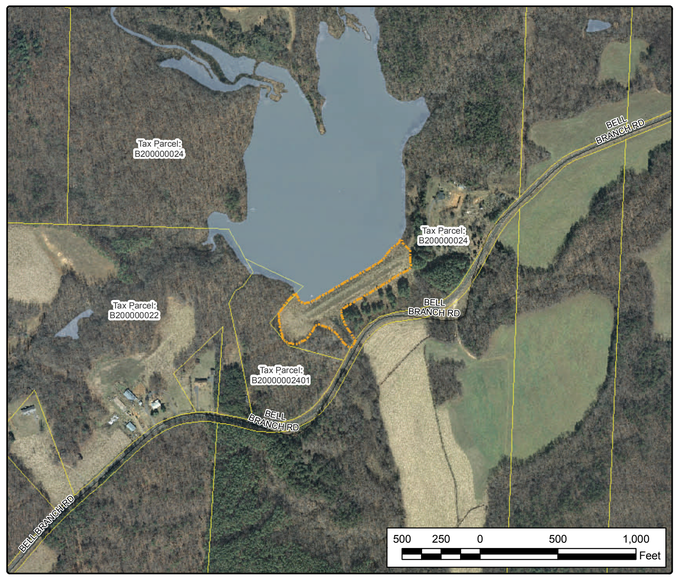

#2 Bell Branch Road

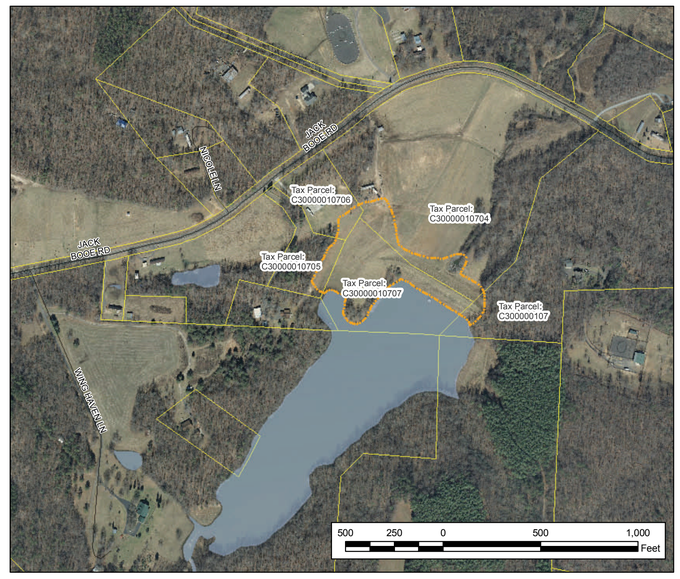

#5 Jack Booe Rd

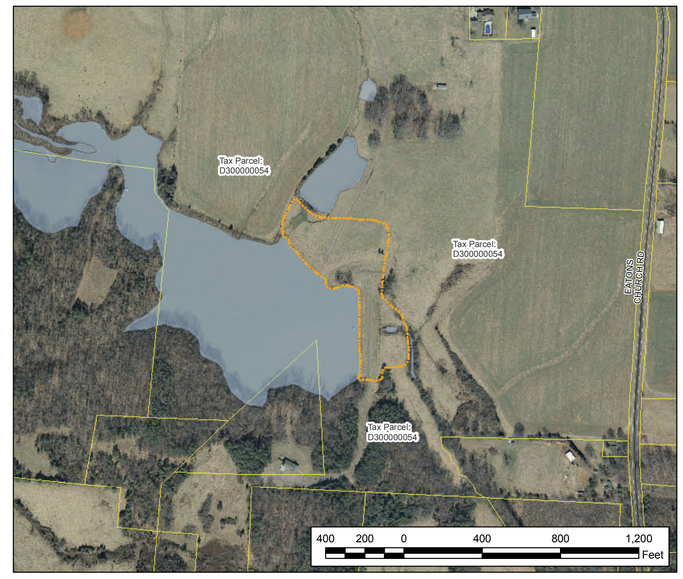

#6 Eatons Church Rd

WARNING

This is a flood control dam and no manipulation or obstructions are permitted.

WARNING

This is a flood control dam and no manipulation or obstructions are permitted.

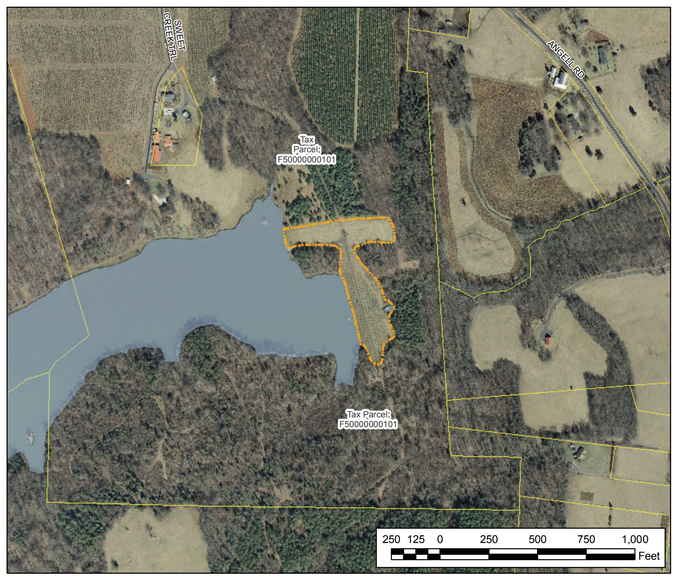

#7 Frost Mill

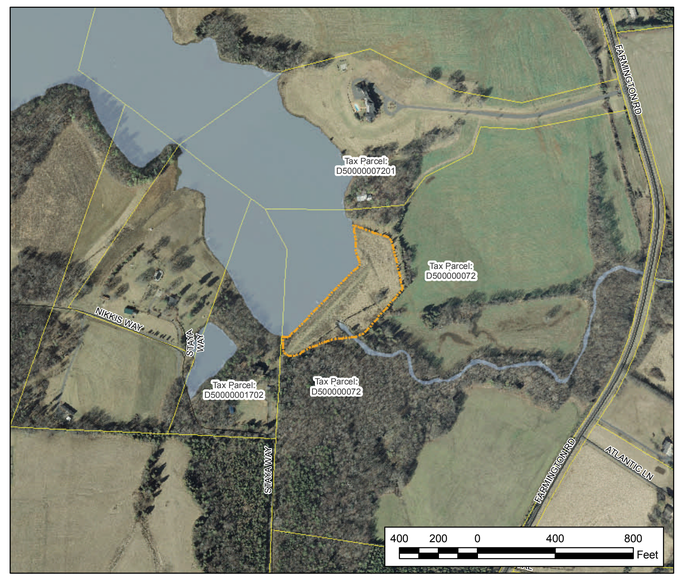

#8 Farmington

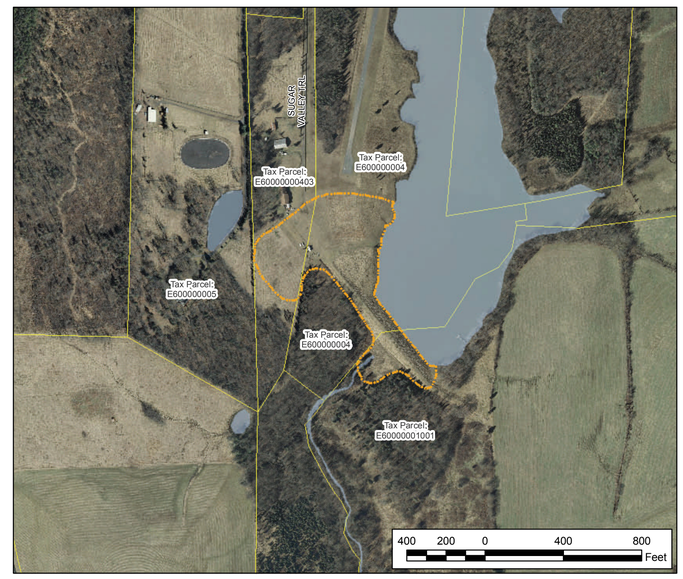

#10 Missionary Aviation

WARNING

This is a flood control dam and no manipulation or obstructions are permitted.

WARNING

This is a flood control dam and no manipulation or obstructions are permitted.

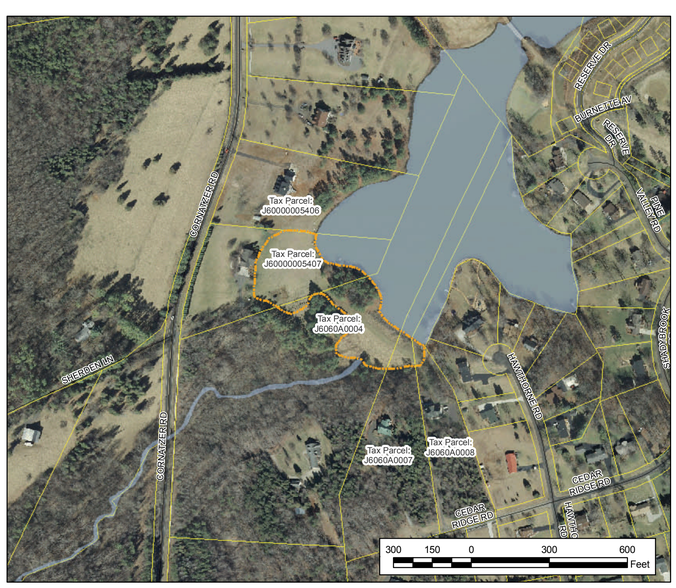

#15A Hickory Hill

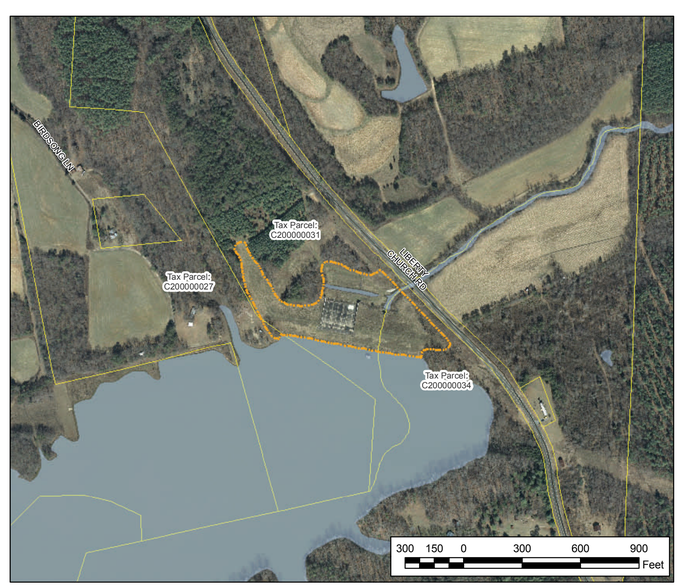

#17 Liberty Church Rd

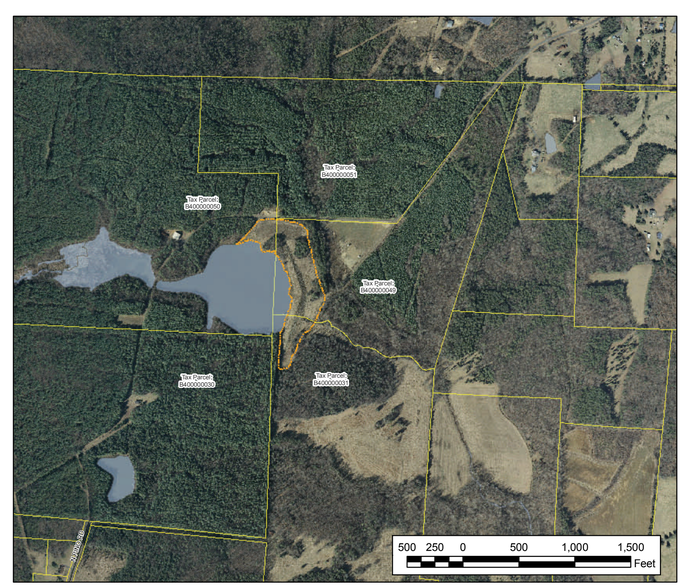

#18 Wyo

N
W E
S

For information contact:
Davie Watershed Improvement Commission
180 South Main St.,
Mocksville, NC 27028
Phone: 336-751-5011

Davie County Watershed Commission
Watershed Flood Control Structures

Davie County has compiled this map from various sources and makes no warranties or representations, expressed or implied, in fact or in law, including without limitations the implied warranties of merchantability and fitness for a particular purpose. This map is not a land survey and all information shown on this map should be verified by a NC licensed surveyor. Users are encouraged to notify the GIS Department of inconsistencies in the map so that corrections can be made in future printings.

DAVIE COUNTY 1836

Davie County GIS
Prepared by: John Gallimore
Printed: October 10, 2008